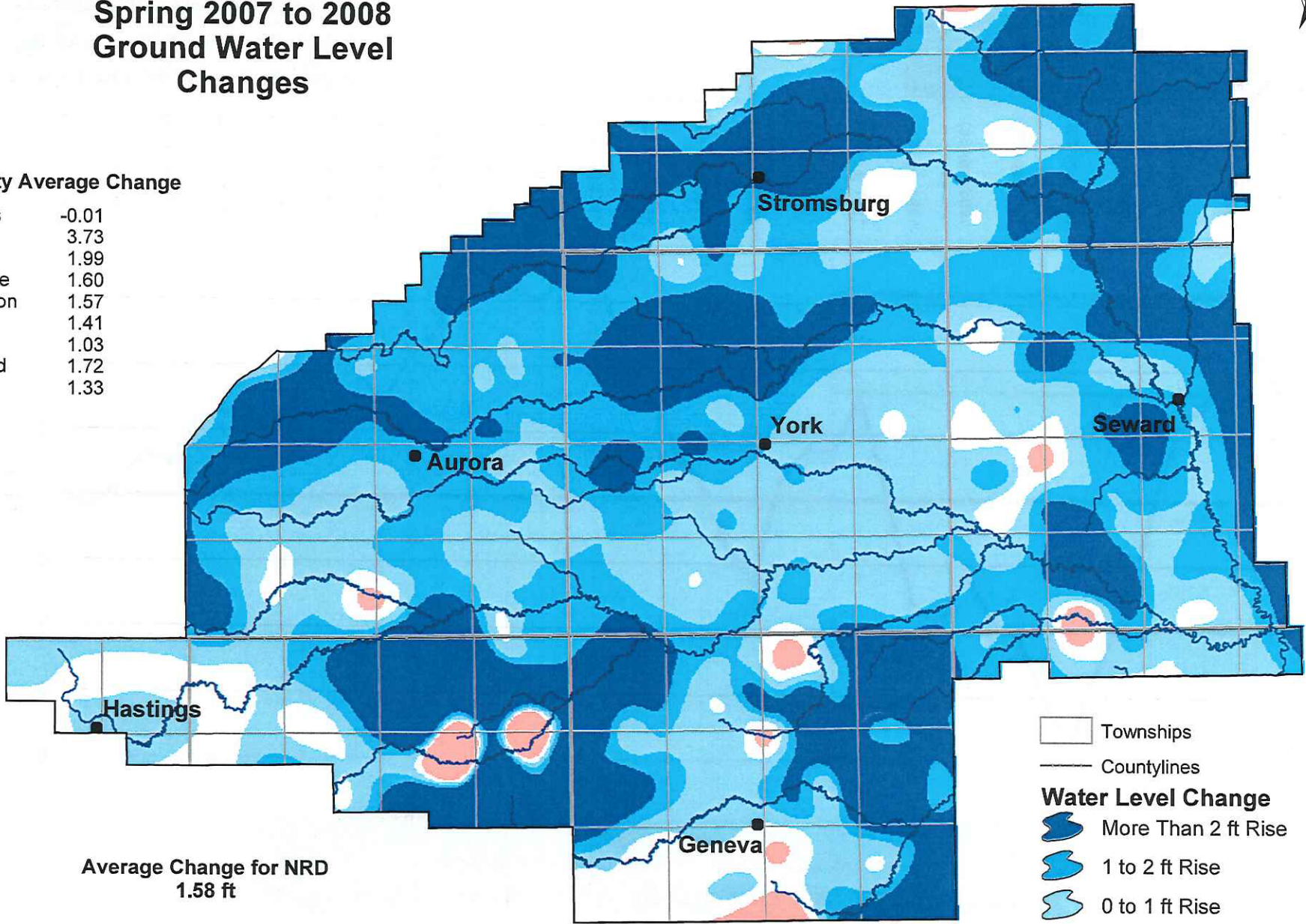


Upper Big Blue Natural Resources District Spring 2007 to 2008 Ground Water Level Changes










County Average Change

Adams	-0.01
Butler	3.73
Clay	1.99
Fillmore	1.60
Hamilton	1.57
Polk	1.41
Saline	1.03
Seward	1.72
York	1.33



Average Change for NRD
1.58 ft

-  Townships
-  Countylines
- Water Level Change**
-  More Than 2 ft Rise
-  1 to 2 ft Rise
-  0 to 1 ft Rise
-  0 to 1 ft Decline
-  More Than 1 ft Decline