



2024 GWMA #2 Nitrate Results




Mgmt Zone

-  Phase I
-  Phase II
-  Phase III
-  Towns
-  Townships






Municipal

-  0.1
-  5.4






Monitoring

-  0.2 - 7.0
-  7.0 - 15.0
-  15.0 - 25.5

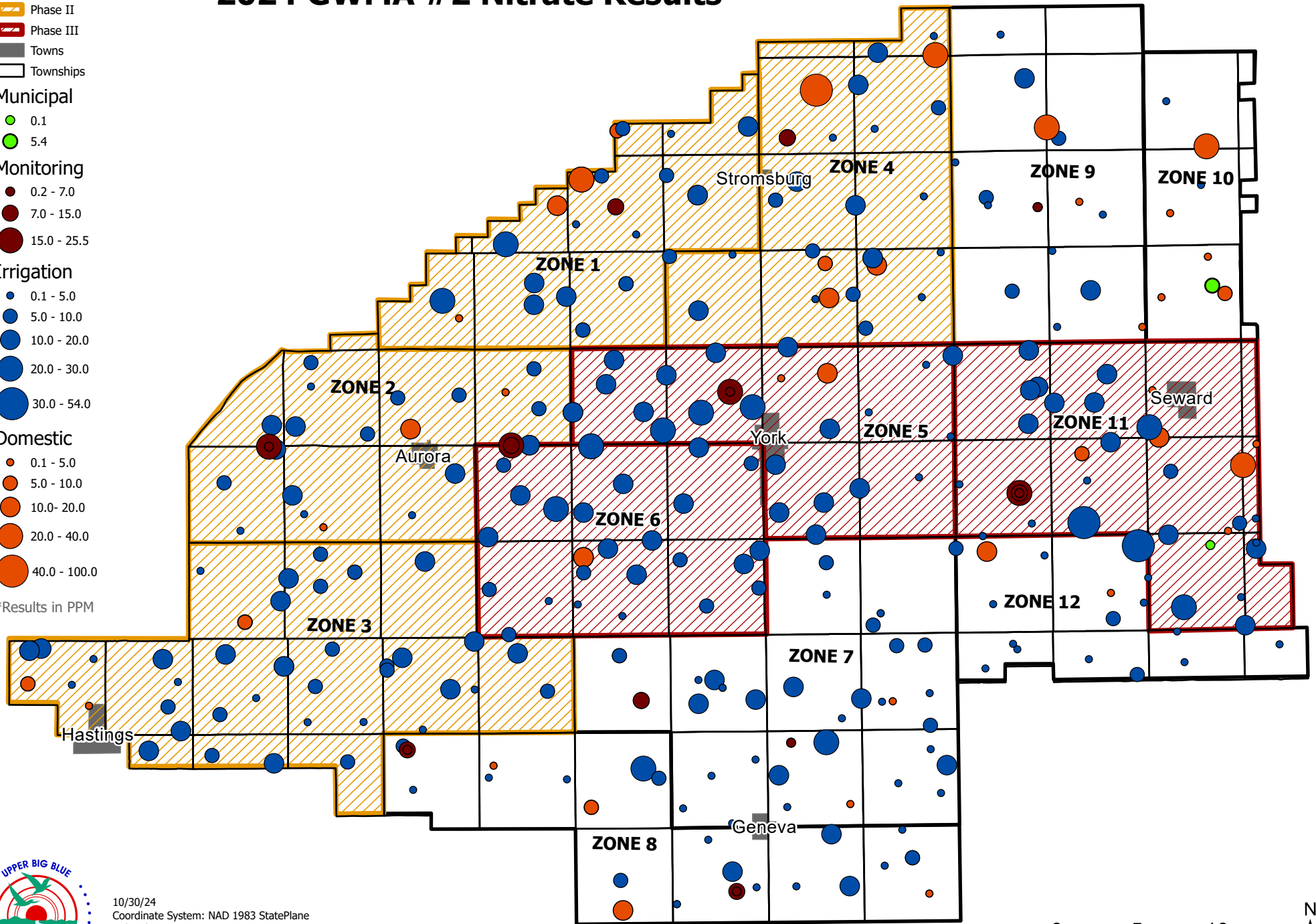
Irrigation

-  0.1 - 5.0
-  5.0 - 10.0
-  10.0 - 20.0
-  20.0 - 30.0
-  30.0 - 54.0

Domestic

-  0.1 - 5.0
-  5.0 - 10.0
-  10.0 - 20.0
-  20.0 - 40.0
-  40.0 - 100.0

*Results in PPM



10/30/24
 Coordinate System: NAD 1983 StatePlane
 Nebraska FIPS 2600
 Data: UBBNRD
 Created by UBBNRD

